


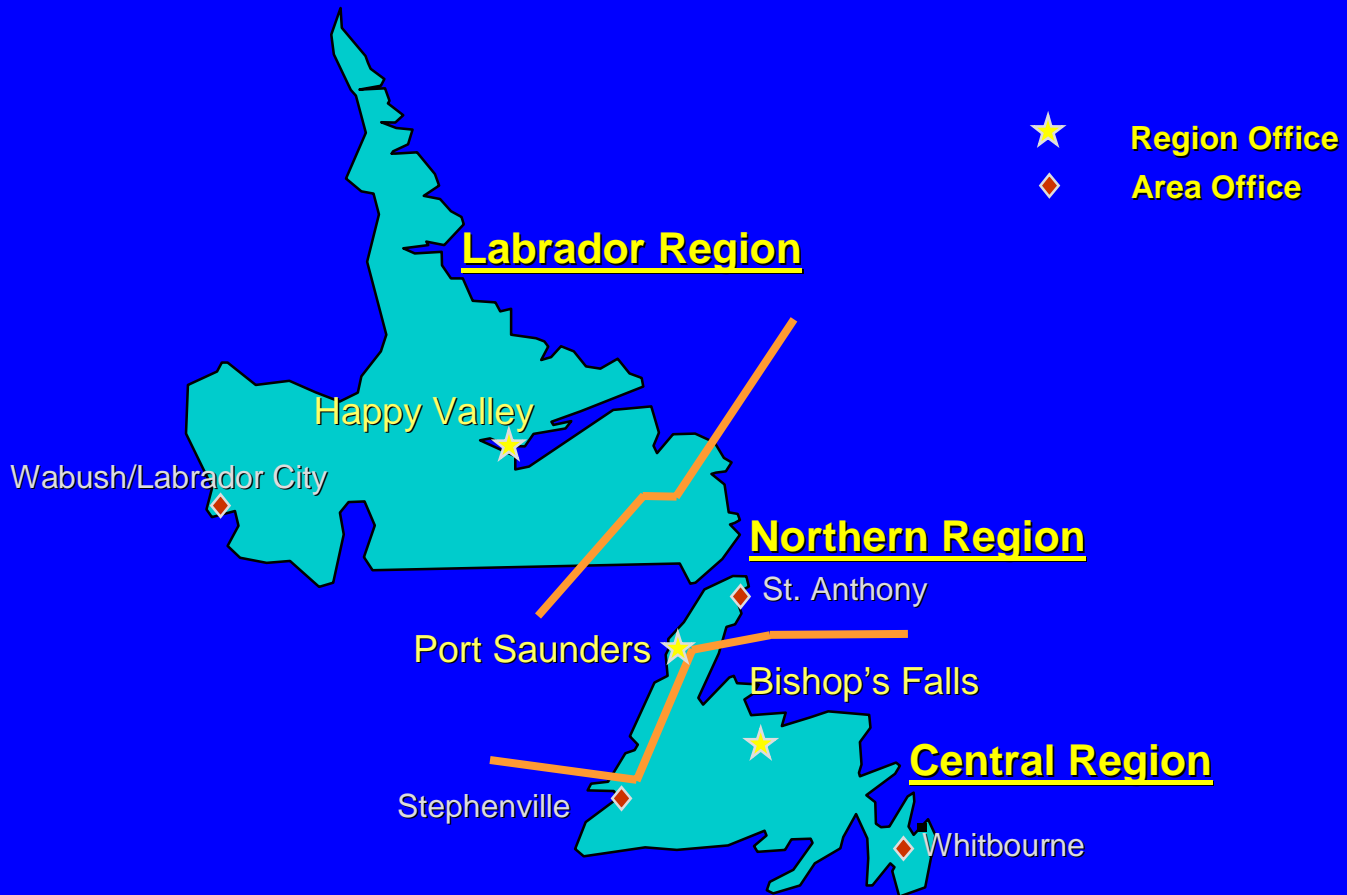


Transmission & Rural Operations

System Configuration



Regional Areas

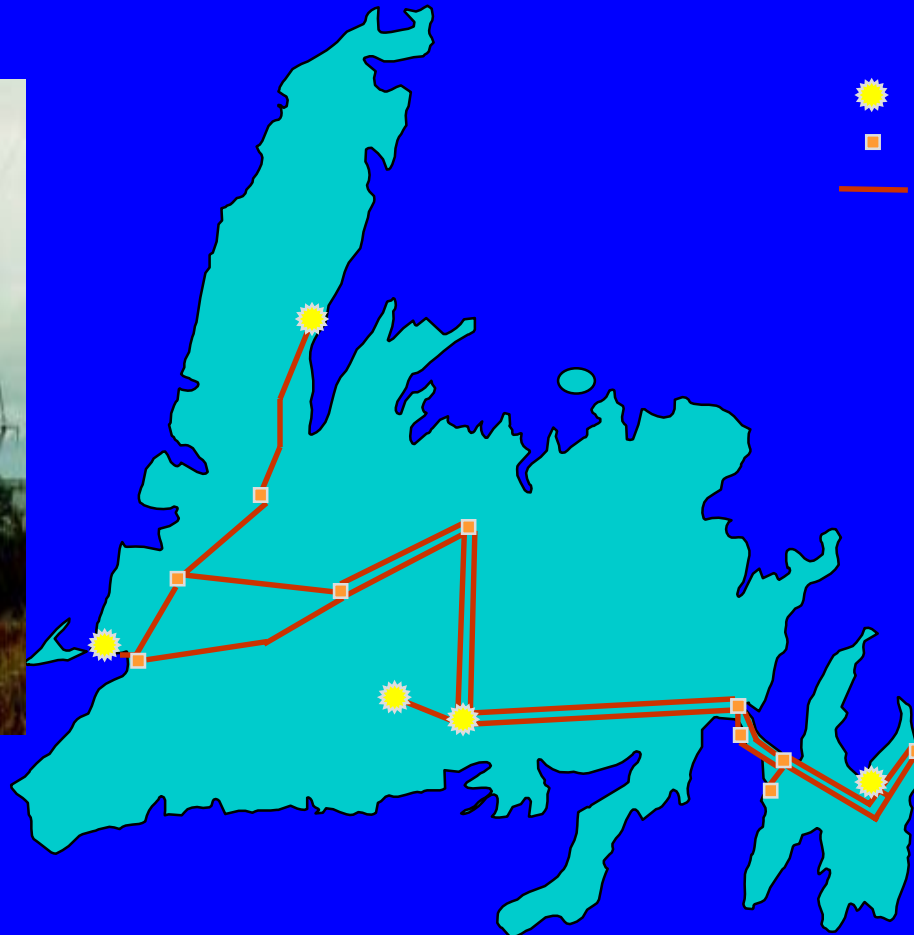


Newfoundland & Labrador Hydro



Island Interconnected System

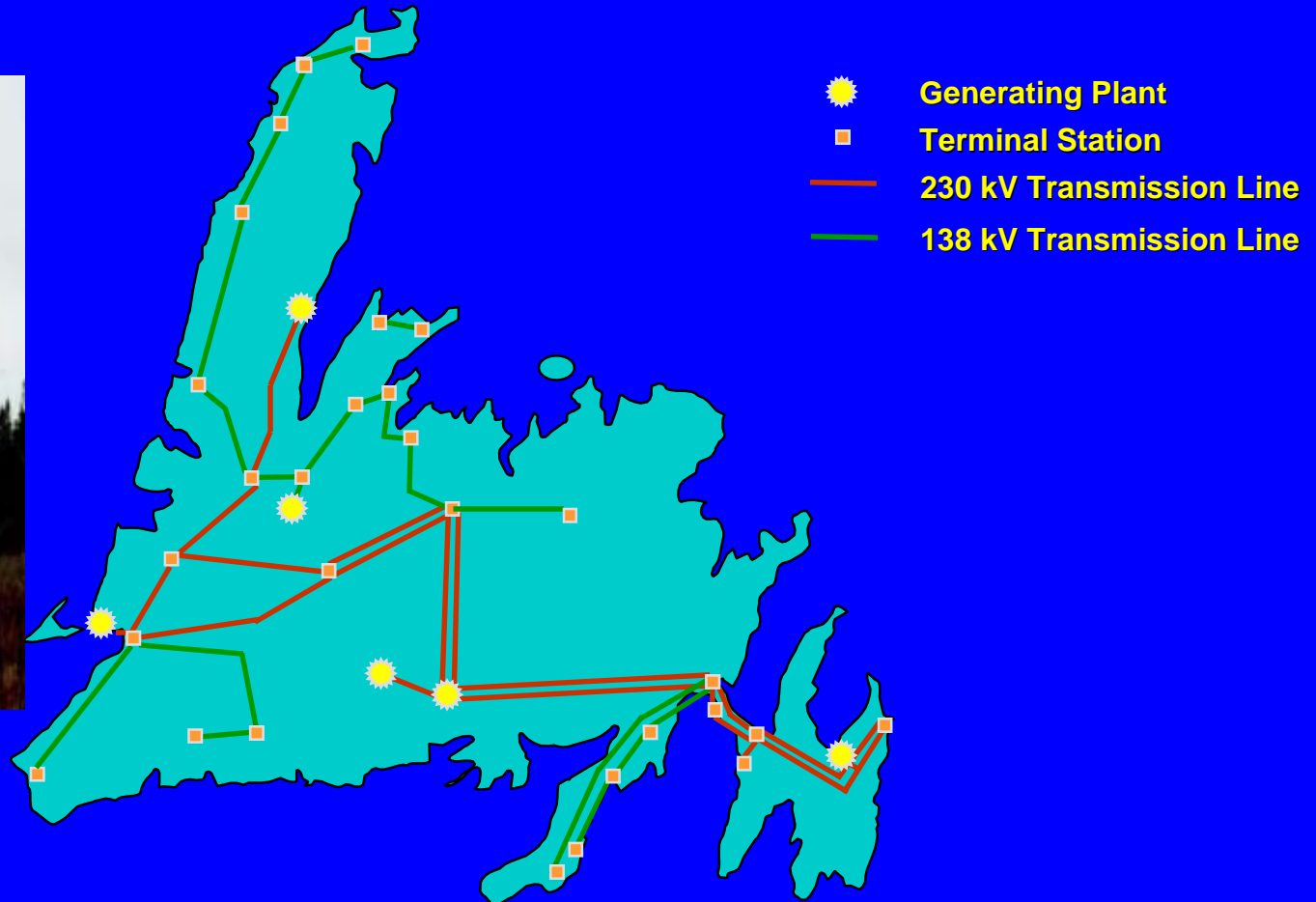
Newfoundland & Labrador Hydro Island Interconnected System



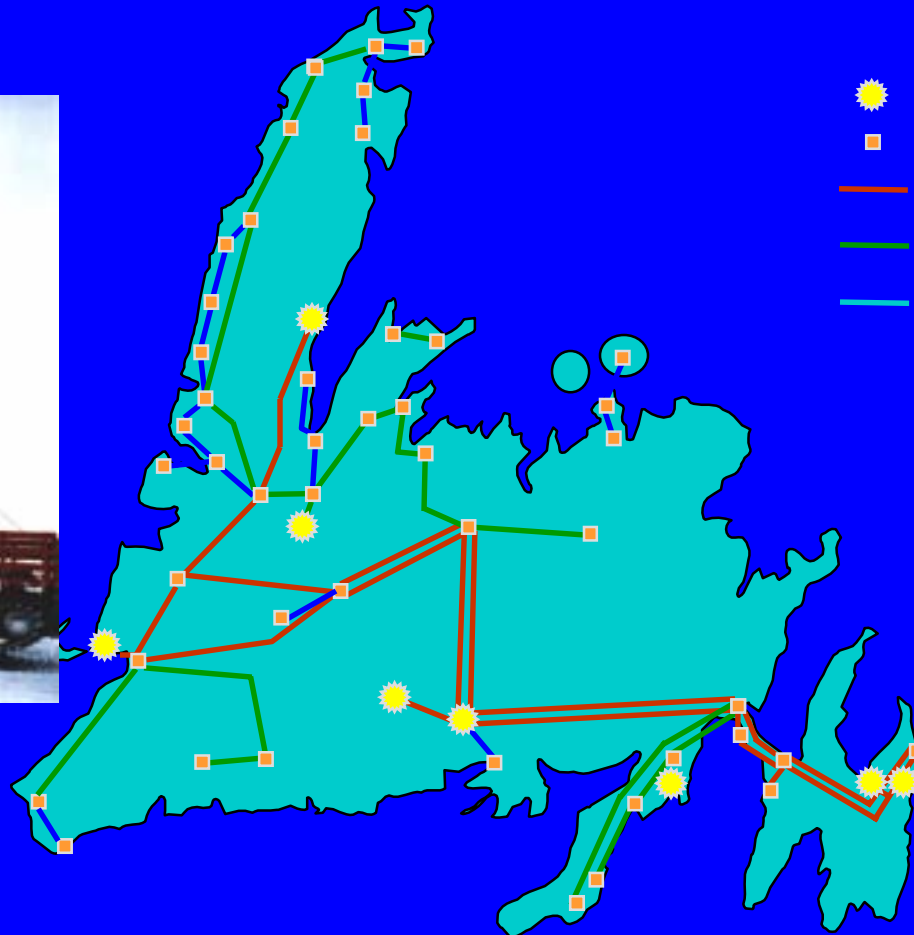
- ☀ Generating Plant
- Terminal Station
- 230 kV Transmission Line




Newfoundland & Labrador Hydro Island Interconnected System



Newfoundland & Labrador Hydro Island Interconnected System



- ☀ Generating Plant
- Terminal Station
- 230 kV Transmission Line
- 138 kV Transmission Line
- 69 kV Transmission Line



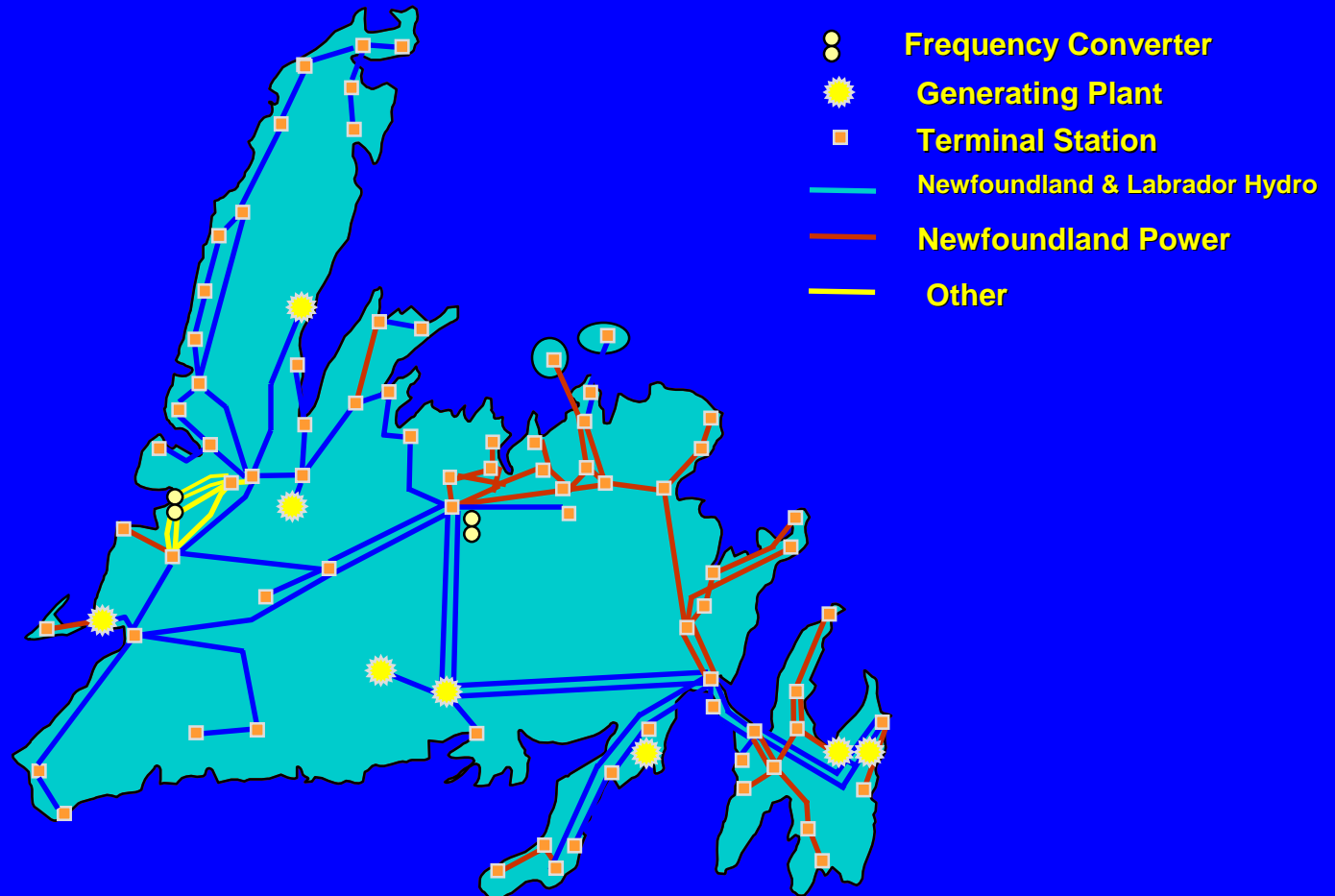
Gas Turbine Generation Hardwoods (St John's)



Hardwoods

54 MW

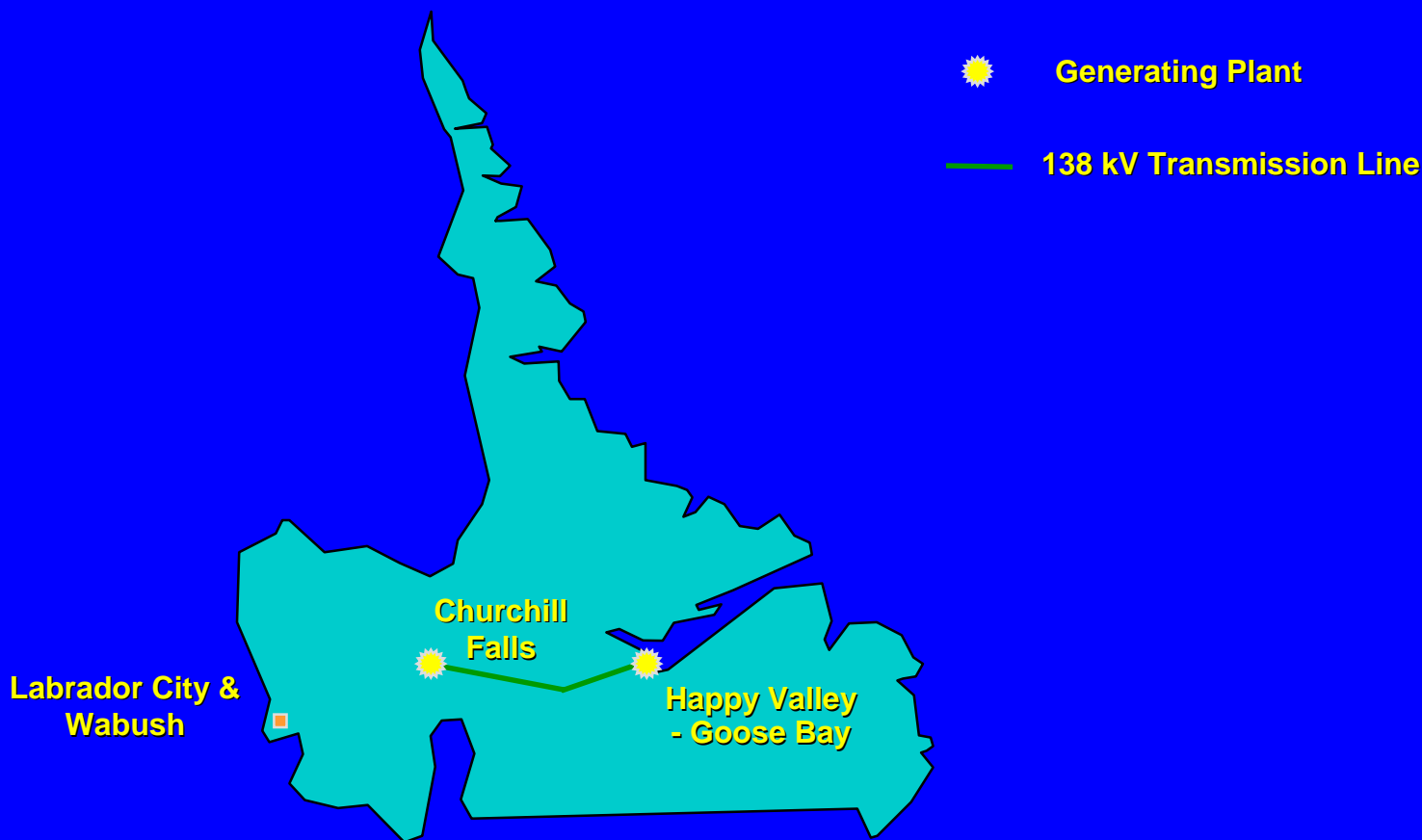
Newfoundland & Labrador Transmission Line Map



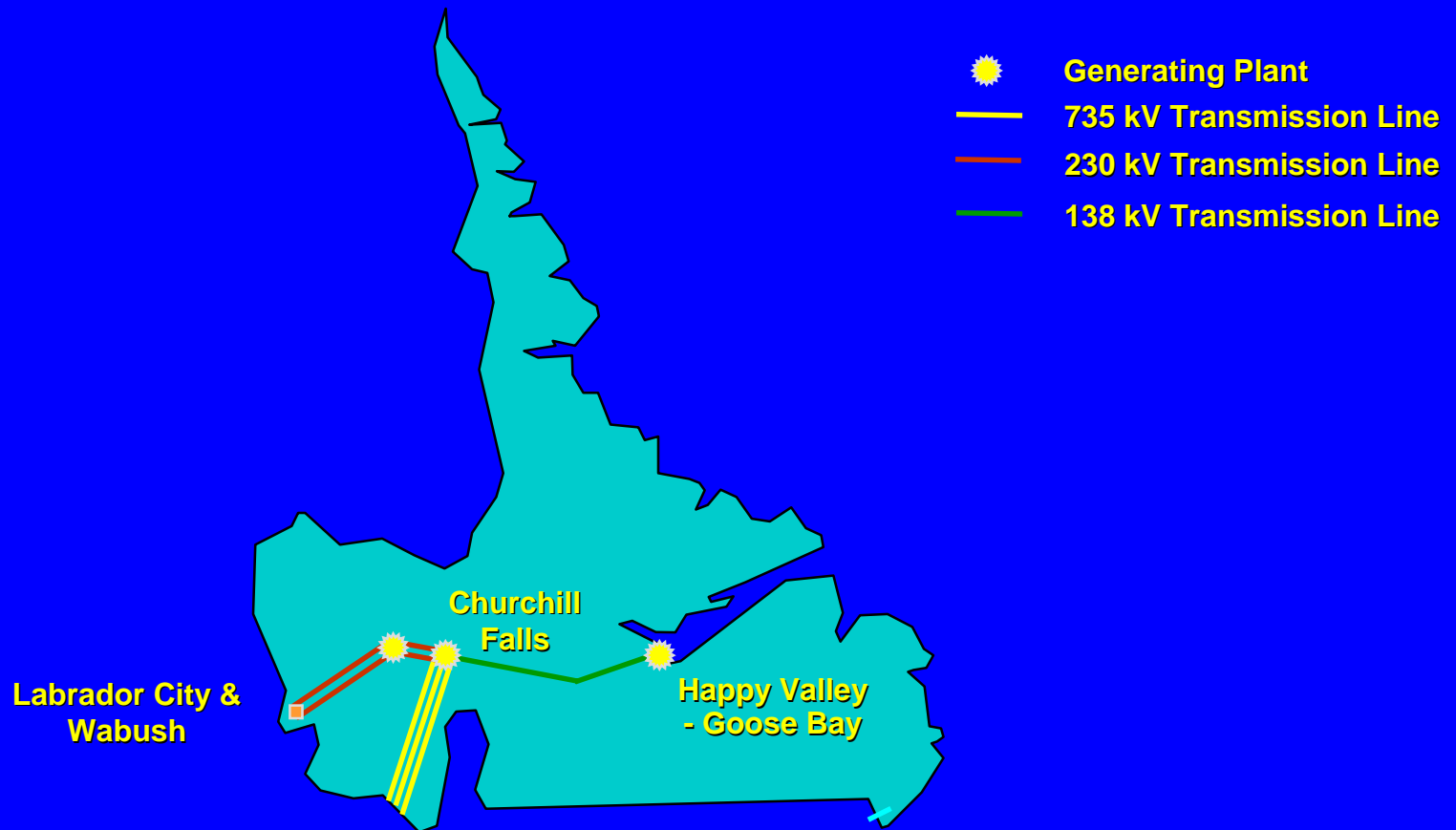


Labrador Interconnected System

Newfoundland & Labrador Hydro Labrador System Map



Newfoundland & Labrador Hydro Labrador System Map

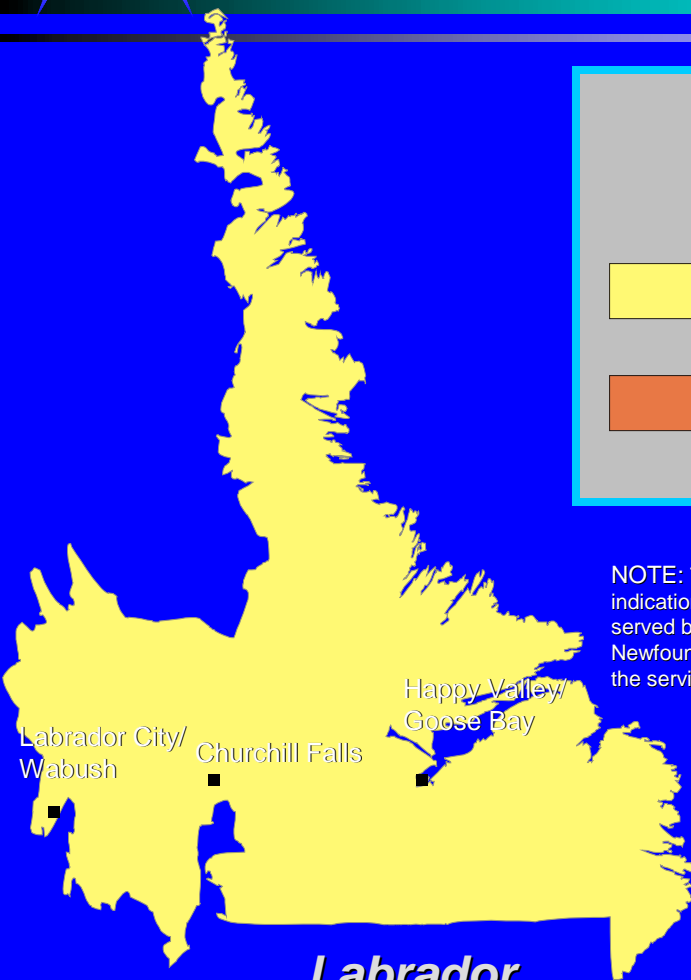


Newfoundland & Labrador Hydro



Rural Interconnected Systems

Newfoundland & Labrador Hydro Rural Interconnected Systems

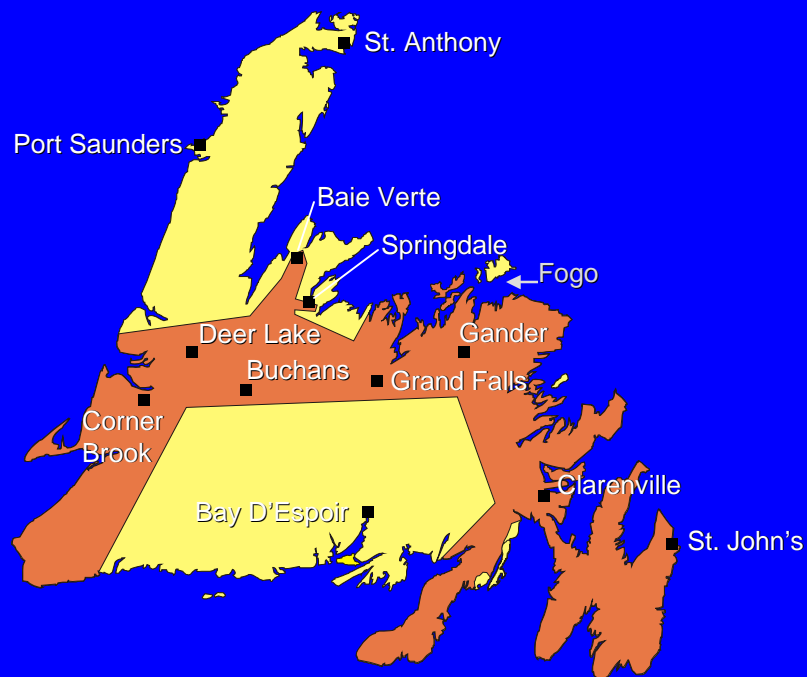


LEGEND

Nfld. & Lab Hydro Distribution Area

Nfld. Power Distribution Area

NOTE: This map is intended to provide a general indication of the geographical areas presently served by Newfoundland and Labrador Hydro and Newfoundland Power. It is not intended to define the service area or rights of either utility.




Newfoundland

Newfoundland & Labrador Hydro



Rural Isolated Systems



Isolated Diesel Plants

